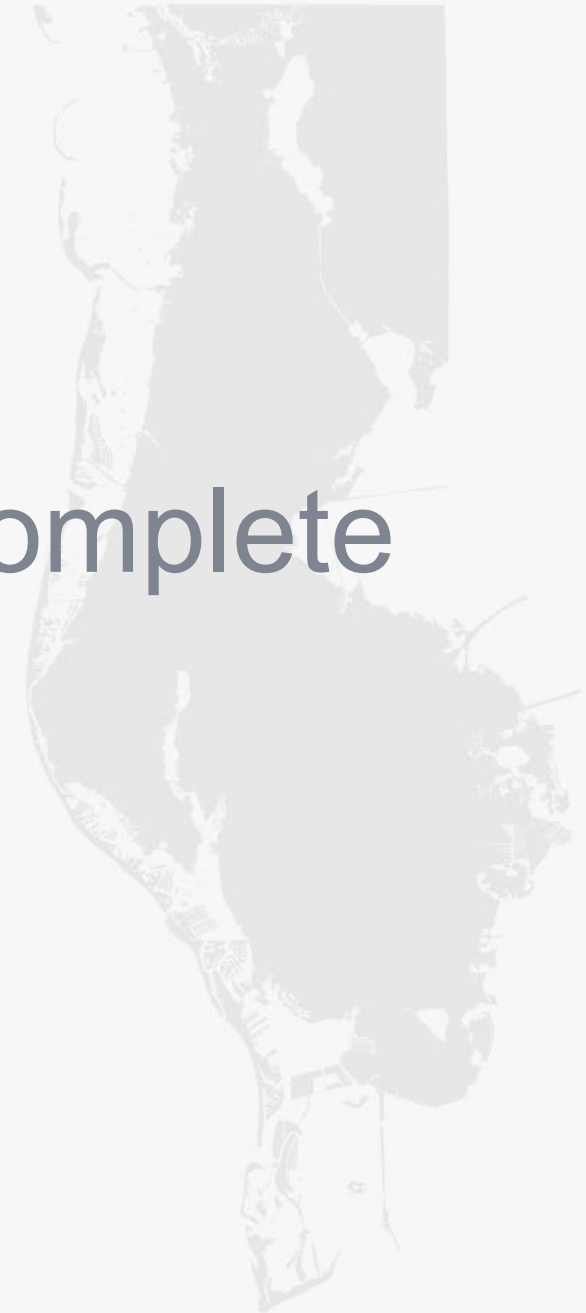




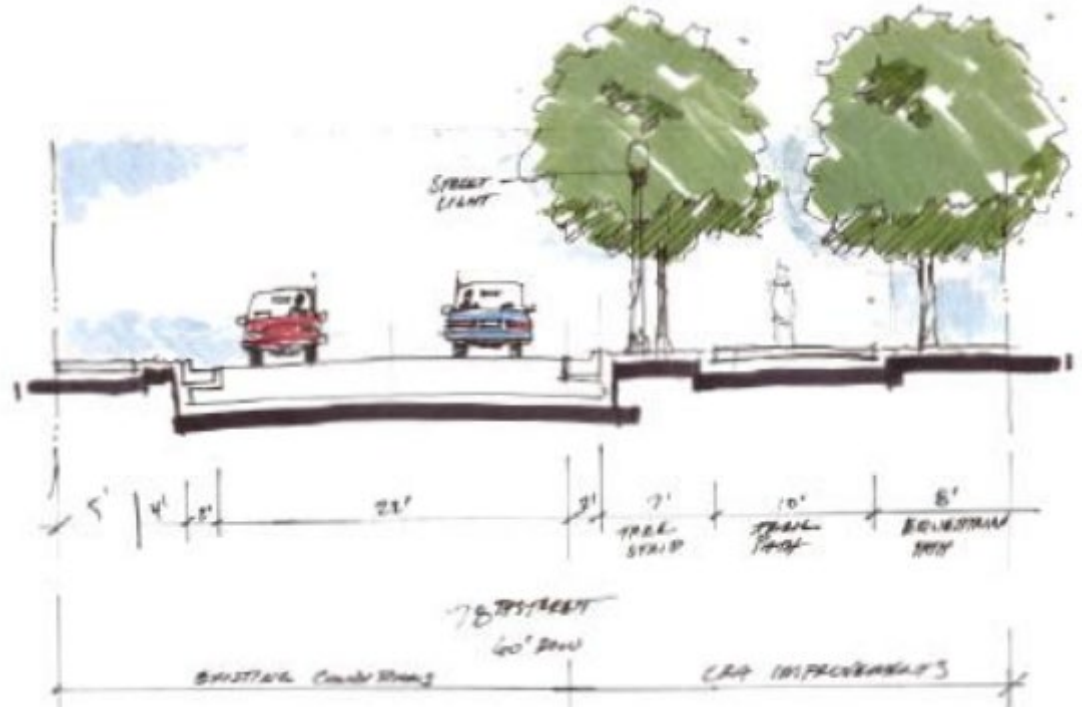
**FORWARD  
PINELLAS**  
Integrating Land Use & Transportation



# Forward Pinellas Complete Streets Program Grant Applications 2021

# Complete Streets Grant Program

- 6<sup>th</sup> Year Competitive Program
- \$100K for Concept Planning
- \$1M for Construction
- Leverage transportation funding to bring about transformative land use change



Complete Streets Concept Award Rendering  
78th Avenue, Pinellas Park, FL

# Complete Streets: For Everyone



***Pedestrians, bicyclists, motorists, and public transportation users of all ages and abilities can safely move along and across a complete street.***



# Concept Plan Applications

City of St. Pete Beach	Requested: \$70,000 / 65k	Downtown Redevelopment District Complete Streets Network Project
Pinellas County Housing and Development	Requested: \$50,000 / 35k	Whitney Road Complete Streets Planning Project
City of St. Petersburg	Requested: \$100,000	Southern Skyway Marina District Complete Streets Concept Planning Project

# SPB Downtown Redevelopment District Complete Streets Network Project

- Vision for Downtown Core to address safety issues and provide multi-modal connections
- Baseline data demonstrates high crash area with inconsistent pedestrian and cyclist travel opportunities
- Goal is to create a network within the town center zoning district
  - Walkable
  - Bikeable
  - Increase in connectivity
- Redevelopment potential and opportunity to increase economic development



# Whitney Road Complete Streets Planning Project

- Project Area: Whitney Road from US 19 to 58<sup>th</sup> St. N.
- Increase residential growth, bolster economic development and improve access for vulnerable populations
- Sustainable multi-modal connections between homes, schools, parks, public transportation and businesses
- Transit orientated and connects with Duke Energy Trail
- Develop community dialogue and technical feasibility options
- Located within an EJ area
- Collaboration with City of Largo
  - Largo Tri-City Special Area Plan
  - Gateway planning area links



# Southern Skyway Marina District Complete Streets Concept Planning Application

- Roadway modification between core of Skyway Marina District and South Planning Area
  - Connected and comfortable bicycle routes
  - Multi-modal connectivity
- Concept plan based on a 0.8-mile segment of 31st St between 54th Ave S and Pinellas Point Dr.
- Facilitate and complete public discussion and analysis for design
- Vision for connected system
  - Vibrant community
  - Increased quality of life
  - Access for tourists and connection for residents



# Construction Applications

Pinellas County Public Works	Requested: \$966,000	62nd Ave North Complete Streets Construction Project
City of St. Petersburg	Requested: \$1,000,000	5th Avenue South Complete Streets



# 62nd Ave North Complete Streets Construction Project

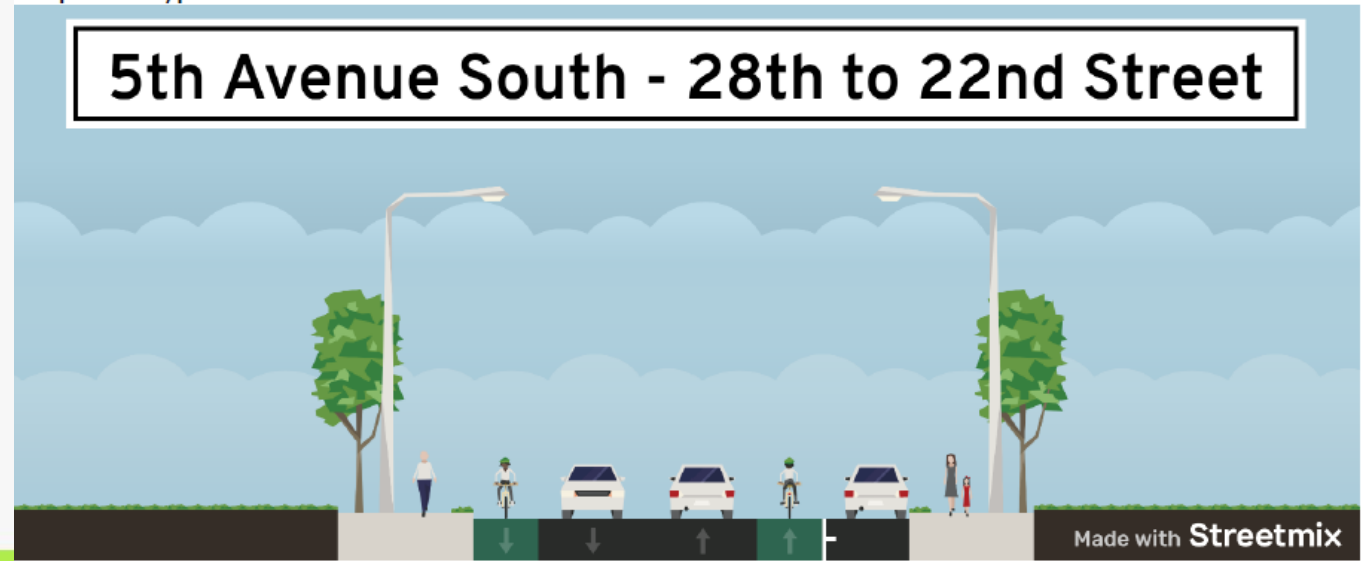
- 62<sup>nd</sup> Ave east-west corridor from 49<sup>th</sup> St. to 34<sup>th</sup> St.
- Baseline: 2-way, 2-lane rural corridor ~1.2 miles long with no bicycle lanes and discontinuous sidewalks
- Located in EJ area
- Vital PSTA services along project area
- Inadequate access for pedestrians, cyclists and transit
- High crash area with 361 crashes in past 5-years
  - Safe Streets Pinellas High Injury Network Hotspot
- Improvements include buffered bike lanes, 8-foot sidewalks and two pedestrian refuges
- Catalyst for economic development through business opportunities and multi-modal access to jobs, education and medical for low-income population



# 5th Avenue South Complete Streets

- Baseline corridor is a four-lane undivided City street
  - No bike lanes, crosswalks and lack of on-street parking
- Transformational change to a two-motor vehicle lane roadway
  - Continuous bike lanes
  - On-street parking
- Recommendation of Warehouse Arts District Deuces Live Joint Action Plan
- Located within EJ area and contains PSTA route
- Connectivity with Pinellas Trail and other upcoming bicycle routes

Proposed Typical Section



# Next Steps

- March: BPAC and Board Presentations of Selected Award Recipients
- July 1<sup>st</sup> – Concept planning funding available
- Construction project added to priority list





**FORWARD  
PINELLAS**  
Integrating Land Use & Transportation

# Questions

